


CAYENNE - TCSP

Plan de situation


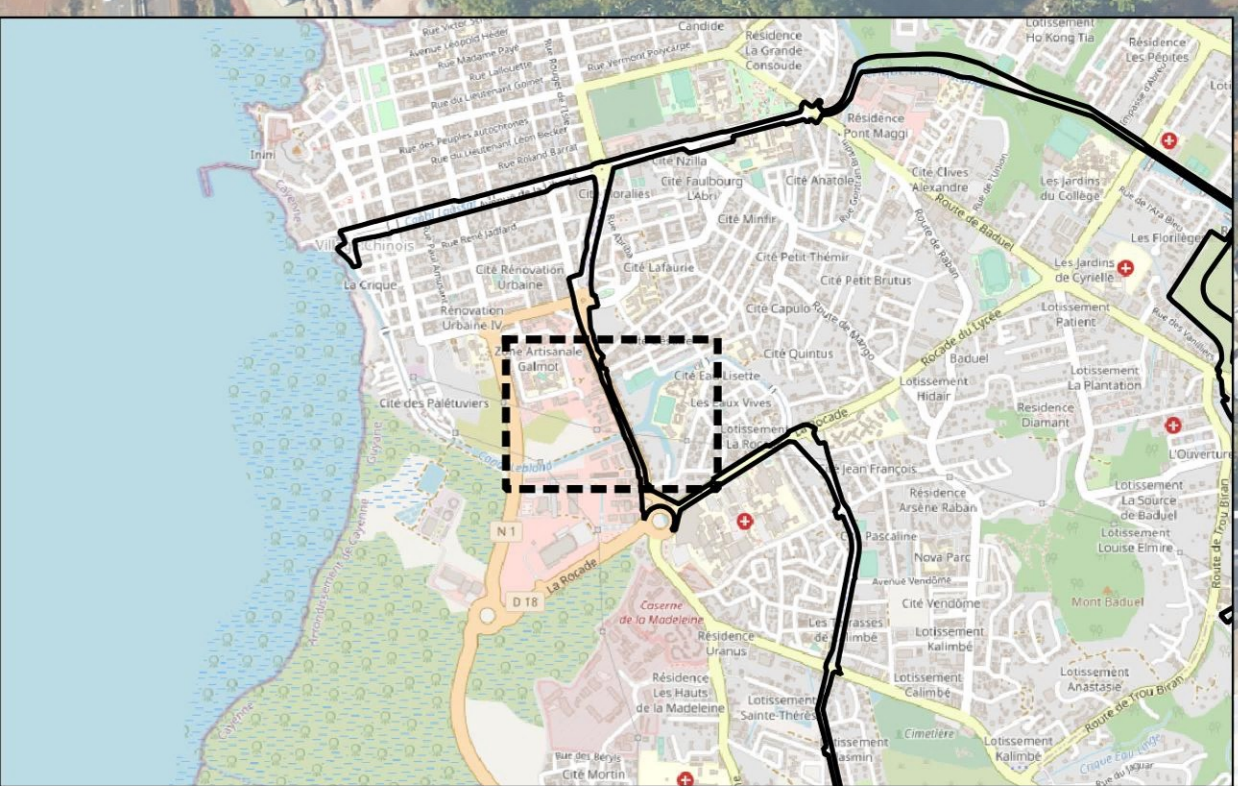




Echelle 1:2 000
Format A3
Date 19/05/2022
Réalisation EPFA Guyane

Orthophoto 2019
(EPFA Guyane/ALTOA)



BC 489



 Parcelles à exproprier
 Périmètre TCSP